






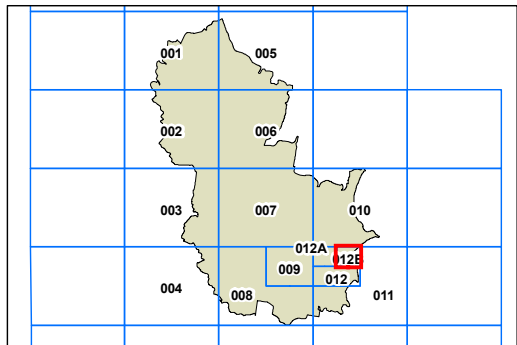




Warringah Local Environmental Plan 2009

Key Sites Map - Sheet KYS_012B

-  Dee Why Town Centre
-  Site A
-  Site B
-  Town Square
-  Pedestrian Connection
-  Proposed New Road
-  Cadastre 25/05/2010
- © Warringah Council



0 100 Metres

Scale: 1:5,000 @ A3

Projection: GDA 1994
Zone 56

Map identification number: 1800_COM_KYS_012B_005_20100525